



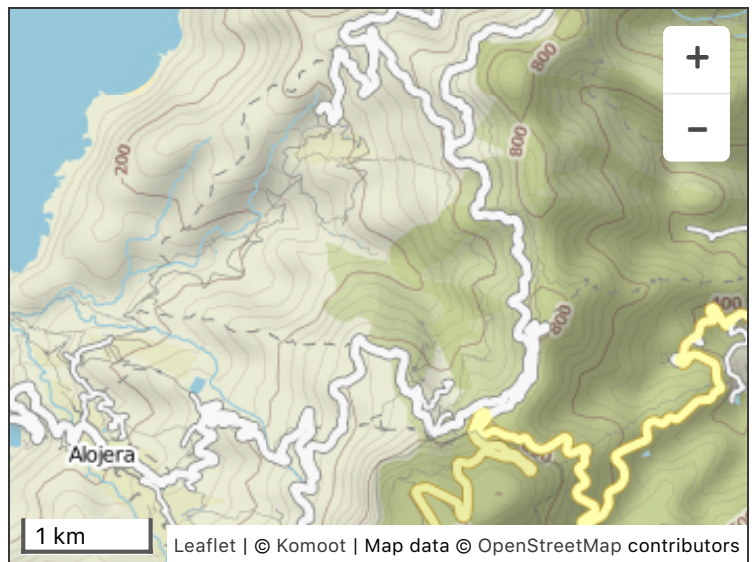
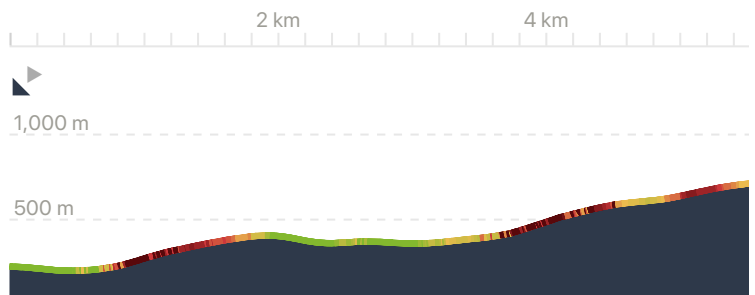
[www.komoot.com/tour/4762282!](http://www.komoot.com/tour/4762282!)



# vallehermoso - las hayas

🕒 04:21 ↔ 10.8 km ⌀ 2.5 km/h  
↗ 950 m ↘ 170 m















Planned by [you](#)  
27/09/2018



1. On access road head Southwest  
For 357 m – overall 357 m



2. Left on Street.  
For 53 m – overall 411 m

- 
-  3. Right and follow Street.  
For 146 m – overall 557 m
- 
-  4. Turn left at the fork and follow Street.  
For 412 m – overall 969 m
- 
-  5. Turn left at the fork and follow Mountain Hiking Path (SAC T2).  
For 972 m – overall 1.94 km
- 
-  6. Turn left at the fork and follow Mountain Hiking Path (SAC T2).  
For 415 m – overall 2.36 km
- 
-  7. Sharp left and follow Mountain Hiking Path (SAC T2).  
For 261 m – overall 2.62 km
- 
-  8. Right and follow Footpath.  
For 416 m – overall 3.04 km
- 
-  9. Right and follow Street.  
For 40 m – overall 3.08 km
- 
-  10. Left and follow Hiking Path (SAC T1).  
For 37 m – overall 3.12 km
- 
-  11. Left and follow Street.  
For 395 m – overall 3.51 km
- 
-  12. Sharp right and follow Hiking Path (SAC T1).  
For 697 m – overall 4.21 km
- 
-  13. Sharp left and follow Mountain Hiking Path (SAC T2).  
For 29 m – overall 4.24 km
- 
-  14. Turn around and follow Mountain Hiking Path (SAC T2).  
For 3.06 km – overall 7.30 km
- 
-  15. Sharp left and follow Hiking Path (SAC T1).  
For 605 m – overall 7.91 km
- 
-  16. Straight on GR 131.

' For 507 m – overall 8.42 km

---



17. Straight on GR 131, Ruta 5.

For 1.52 km – overall 9.94 km

---



18. Turn left at the fork on GR 131.

For 429 m – overall 10.4 km

---



19. Turn right at the fork on Hiking Path (SAC T1).

For 343 m – overall 10.7 km

---



20. Turn left at the fork and follow CV-18.

For 47 m – overall 10.8 km

---



21. Sharp left on Calle Los Eucaliptos.

For 50 m – overall 10.8 km